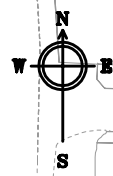


Key:

DYL Double Yellow Line



Appendix 2 - Katesgrove



Crown copyright and database rights 2013 Ordnance Survey 100019672



**Reading**  
Borough Council  
Working better with you


Transport  
Civic Offices  
Reading  
RG1 2LU

Project  
KATESGROVE RESIDENT  
PERMIT SCHEME

Scale N.T.S	Drawn GM
Date NOV 20	Checked JT
	Approved JP

Drawing  
BOURNE AVENUE

Drawing No.  
NM\XP\RP SCMES\19 RP EXP SCHEME DEL  
\19 KATEGRV\DWGS\DFT DWGS CLLRS

Key:  
 DYL Double Yellow Lines  
 Non Highway Land



EXISTING: UNRESTRICTED  
 PROPOSED: PERMIT HOLDERS  
 PARKING ONLY PAST THIS POINT

EXISTING: DYL

Crown copyright and database rights 2013 Ordnance Survey 100019672



Transport  
 Civic Offices  
 Reading  
 RG1 2LU

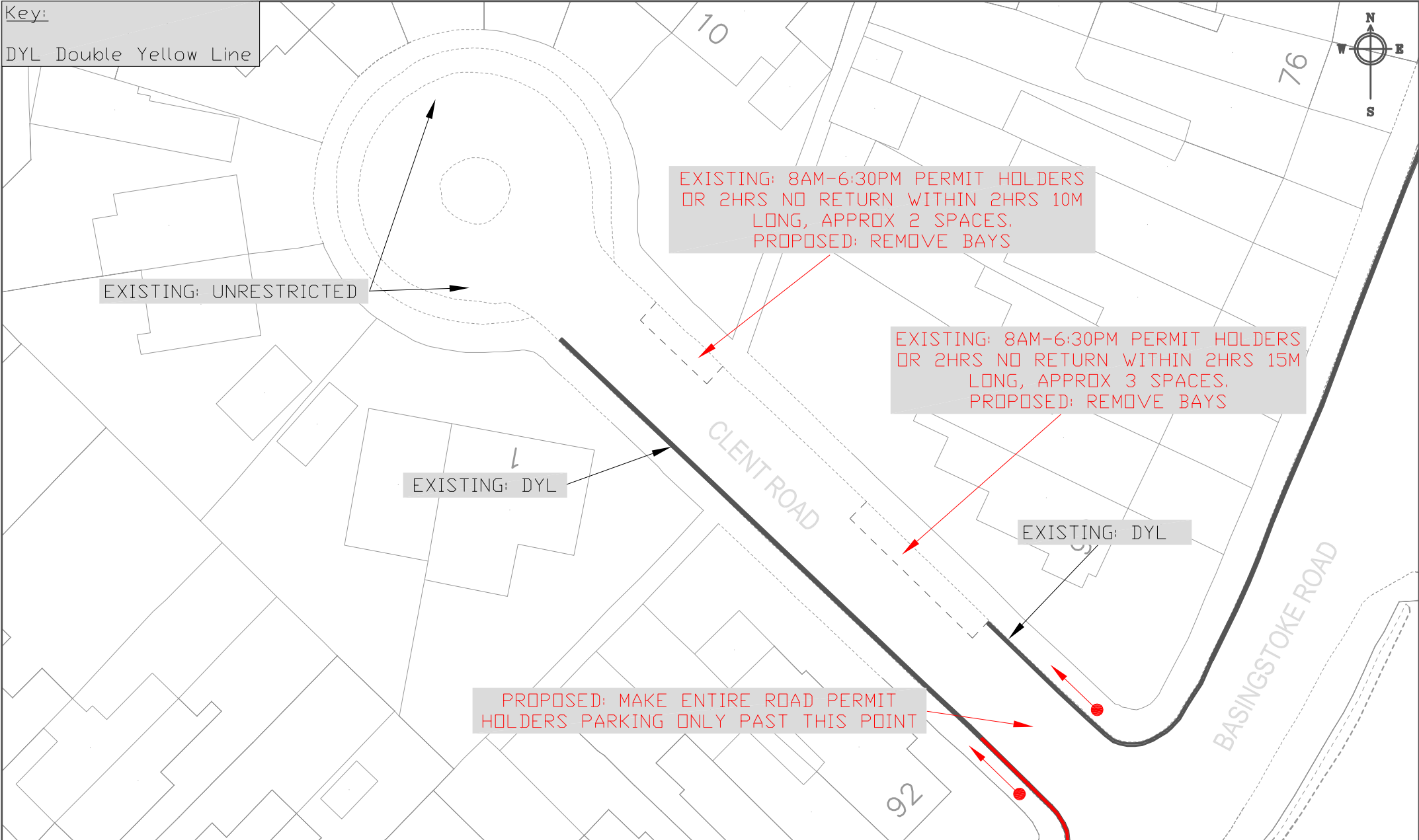
Project  
 KATESGROVE RESIDENT  
 PERMIT SCHEME

Scale N.T.S	Drawn GM
Date NOV 20	Checked JT
	Approved JP

Drawing  
 CHARNDON CLOSE

Drawing No.  
 NM\PRP SCMES\19 RP EXP SCMES DEL  
 \19 KATEGRV\DWGS\DFT DWGS CLLRS

Key:  
 DYL Double Yellow Line



Crown copyright and database rights 2013 Ordnance Survey 100019672



Transport  
 Civic Offices  
 Reading  
 RG1 2LU

Project  
 KATESGROVE RESIDENT  
 PERMIT SCHEME

Scale N.T.S	Drawn GM
Date NOV 20	Checked JT
	Approved jp

Drawing  
 CLENT ROAD

Drawing No.  
 NM\PARP SCMES\19 RP EXP SCHEME DEL  
 \19 KATEGRV\DWGS\CAD\DFD DWGS CLLRS

Key:  
 DYL Double Yellow Line  
 Non Highway Land

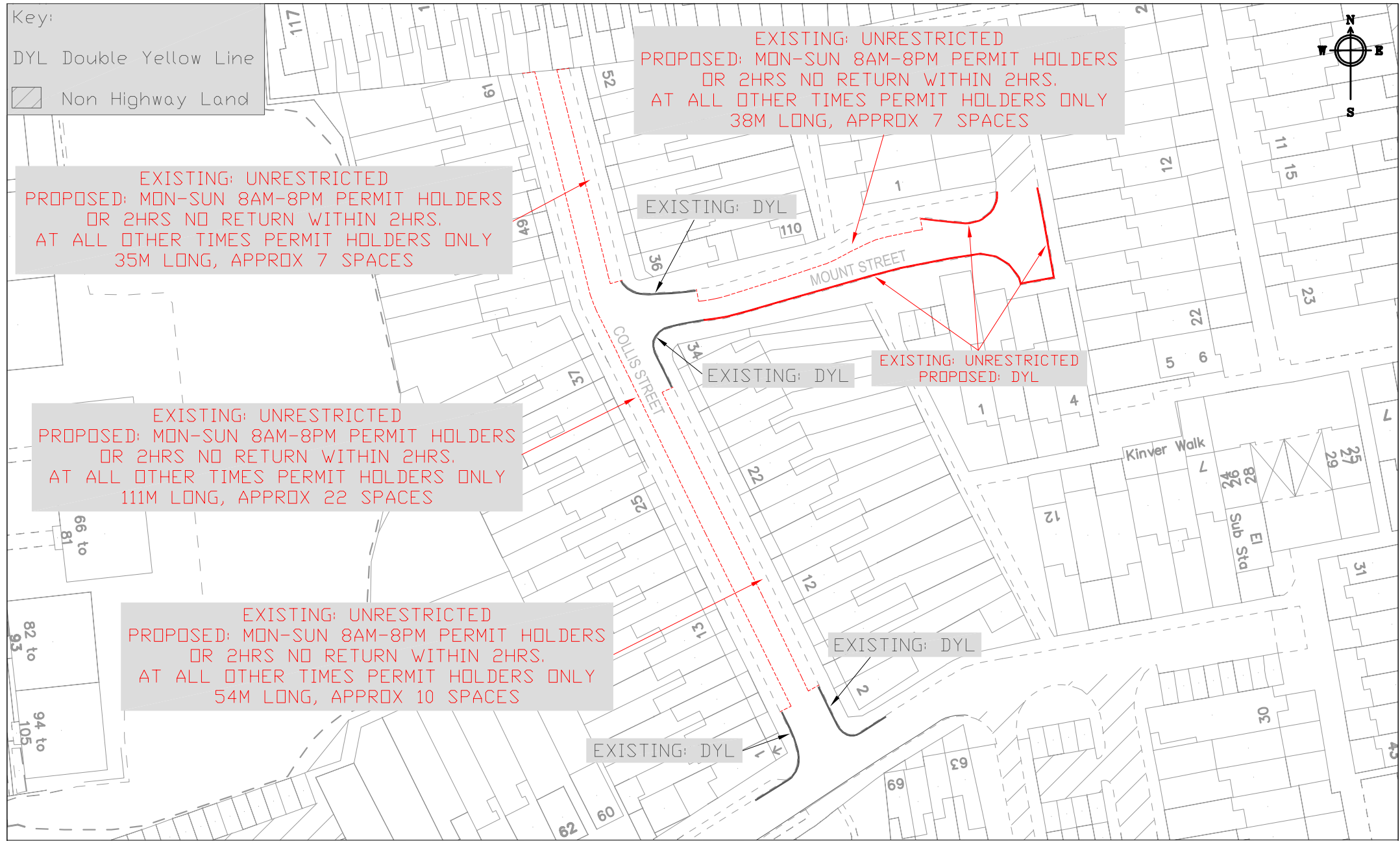


EXISTING: UNRESTRICTED  
 PROPOSED: MON-SUN 8AM-8PM PERMIT HOLDERS  
 OR 2HRS NO RETURN WITHIN 2HRS.  
 AT ALL OTHER TIMES PERMIT HOLDERS ONLY  
 38M LONG, APPROX 7 SPACES

EXISTING: UNRESTRICTED  
 PROPOSED: MON-SUN 8AM-8PM PERMIT HOLDERS  
 OR 2HRS NO RETURN WITHIN 2HRS.  
 AT ALL OTHER TIMES PERMIT HOLDERS ONLY  
 35M LONG, APPROX 7 SPACES

EXISTING: UNRESTRICTED  
 PROPOSED: MON-SUN 8AM-8PM PERMIT HOLDERS  
 OR 2HRS NO RETURN WITHIN 2HRS.  
 AT ALL OTHER TIMES PERMIT HOLDERS ONLY  
 111M LONG, APPROX 22 SPACES

EXISTING: UNRESTRICTED  
 PROPOSED: MON-SUN 8AM-8PM PERMIT HOLDERS  
 OR 2HRS NO RETURN WITHIN 2HRS.  
 AT ALL OTHER TIMES PERMIT HOLDERS ONLY  
 54M LONG, APPROX 10 SPACES



Crown copyright and database rights 2013 Ordnance Survey 100019672



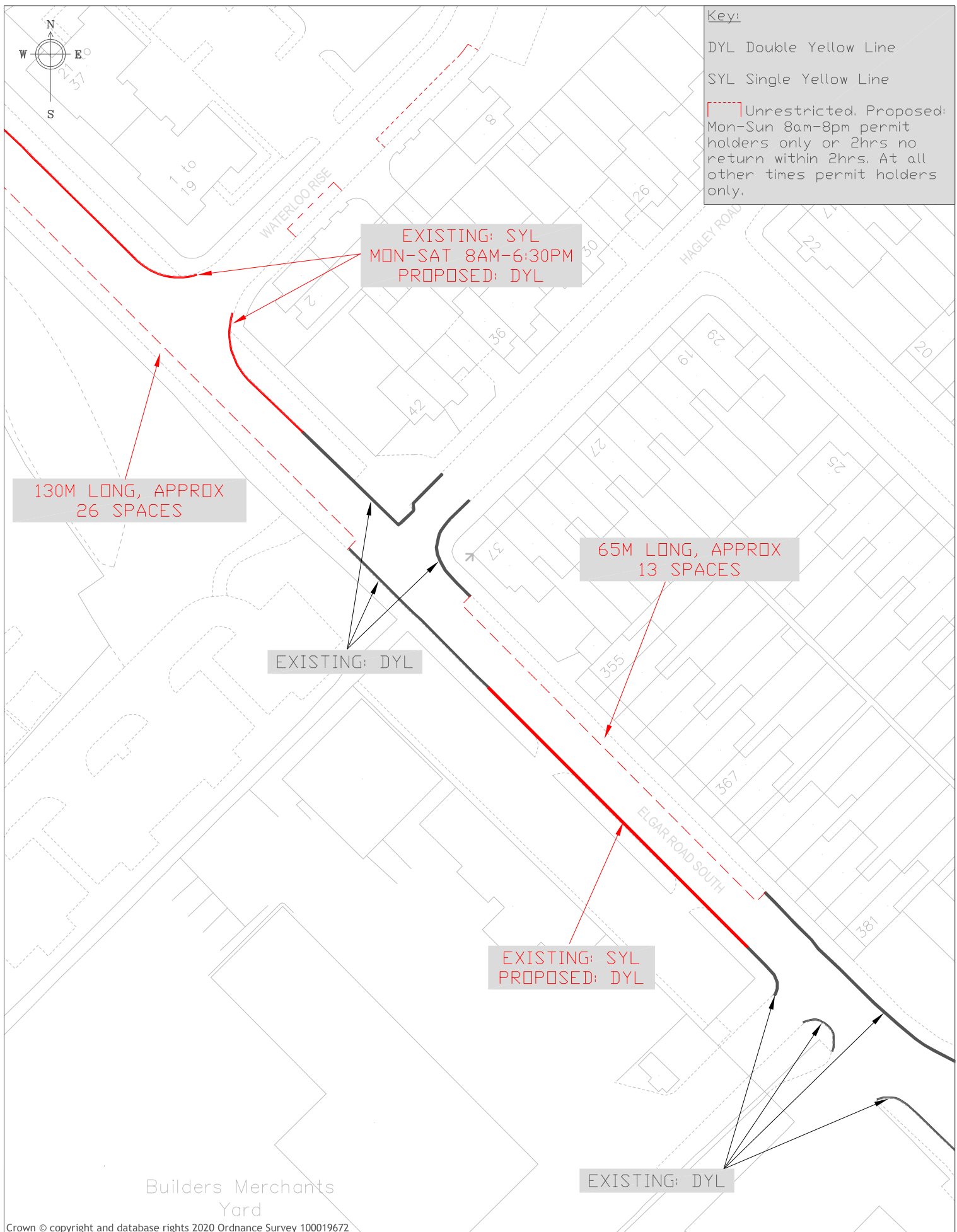
Transport  
 Civic Offices  
 Reading  
 RG1 2LU

Project  
 KATESGROVE RESIDENT  
 PERMIT SCHEME  
 Drawing  
 COLLIS STREET &  
 MOUNT STREET

Scale N.T.S.	Drawn GM
Date NOV 20	Checked JT
Approved JP	
Drawing No. NM\PRP SCMES\19 RP EXP SCMES DEL\KATEGROV\DWGS\CAD\DRFT DWGS CLLRS	



**Key:**  
 DYL Double Yellow Line  
 SYL Single Yellow Line  
 [Red dashed line] Unrestricted. Proposed: Mon-Sun 8am-8pm permit holders only or 2hrs no return within 2hrs. At all other times permit holders only.



EXISTING: SYL  
 MON-SAT 8AM-6:30PM  
 PROPOSED: DYL

130M LONG, APPROX  
 26 SPACES

EXISTING: DYL

65M LONG, APPROX  
 13 SPACES

EXISTING: SYL  
 PROPOSED: DYL

EXISTING: DYL

Builders Merchants  
 Yard

Crown © copyright and database rights 2020 Ordnance Survey 100019672



**Reading**  
 Borough Council  
 Working better with you

Transport  
 Civic Offices  
 Reading  
 RG1 2LU

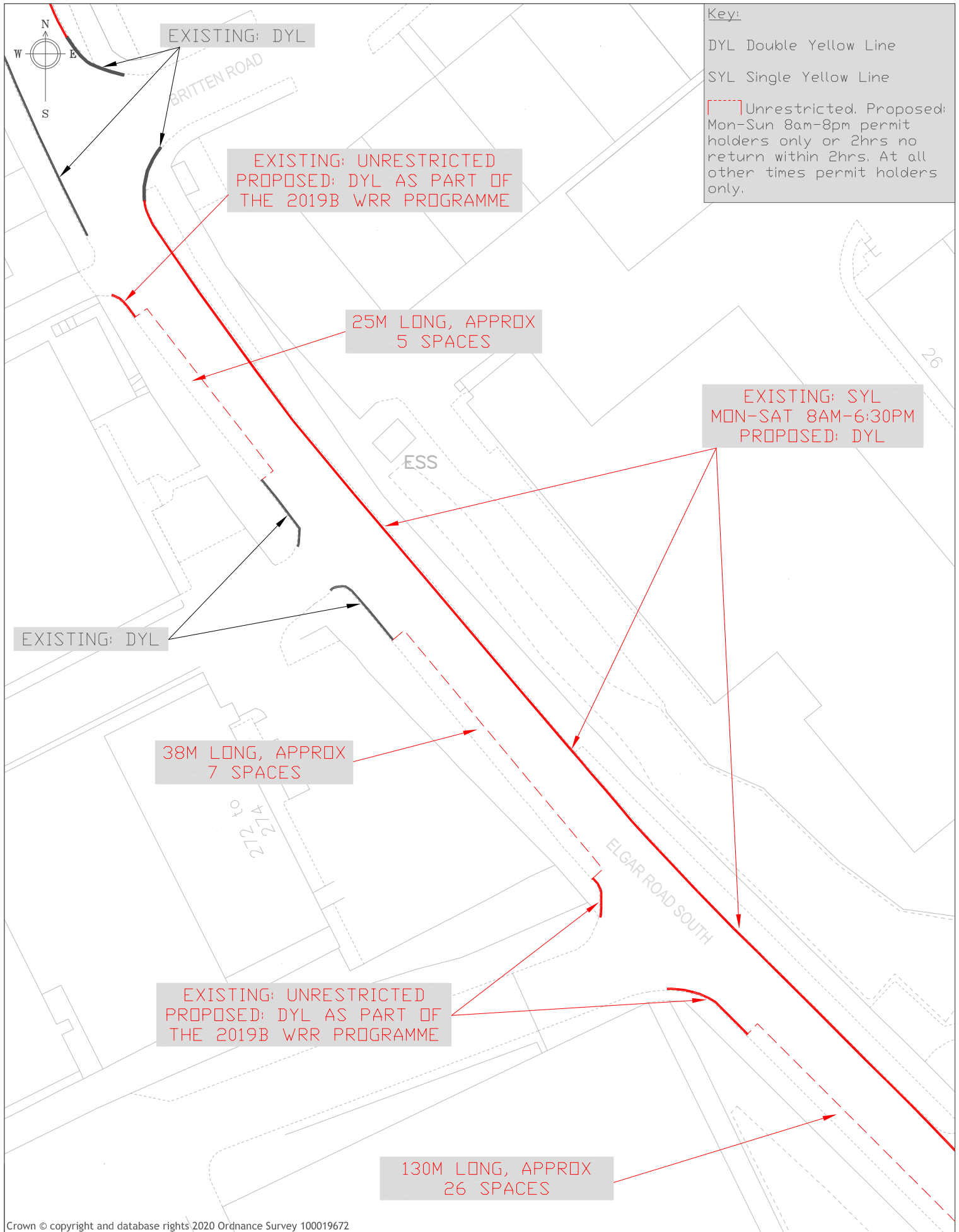
**Project**  
 KATEGROVE RESIDENT  
 PERMIT SCHEME

**Drawing**  
 ELGAR ROAD SOUTH 1 OF 3

**Scale**  
 N.T.S  
**Date**  
 NOV 20

**Drawing No.**  
 NM\A\RP SCMES\19 RP EXP SCME DEL\19 KATEGRV\DWGS\DFT DWGS CLLRS\1

**Drawn** GM  
**Checked** JT  
**Approved** JP



Crown © copyright and database rights 2020 Ordnance Survey 100019672



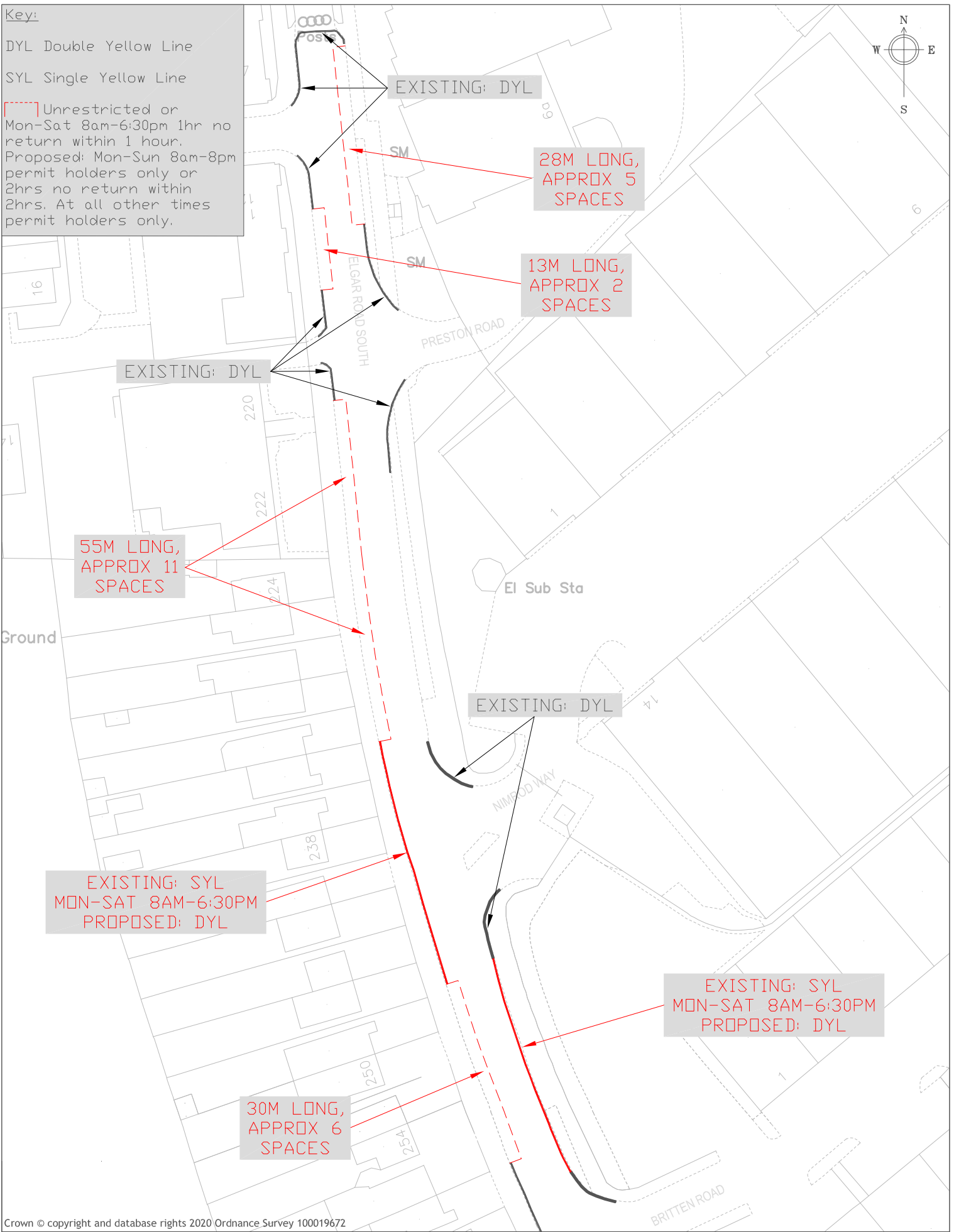
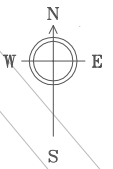
**Reading**  
 Borough Council  
 Working better with you

Transport  
 Civic Offices  
 Reading  
 RG1 2LU

<b>Project</b> KATESGROVE RESIDENT PERMIT SCHEME	<b>Scale</b> N.T.S.	<b>Drawn</b> GM
<b>Drawing</b> ELGAR ROAD SOUTH 2 OF 3	<b>Date</b> NOV 20	<b>Checked</b> JT
		<b>Approved</b> JP

<b>Drawing No.</b> NM\PRP SCMES\19 RP EXP SCME DEL\19 KATEGRV\DWGS\DFT DWGS CLLRS\2
----------------------------------------------------------------------------------------

Key:  
 DYL Double Yellow Line  
 SYL Single Yellow Line  
 [Red dashed line] Unrestricted or Mon-Sat 8am-6:30pm 1hr no return within 1 hour.  
 Proposed: Mon-Sun 8am-8pm permit holders only or 2hrs no return within 2hrs. At all other times permit holders only.



Crown © copyright and database rights 2020 Ordnance Survey 100019672



Transport  
 Civic Offices  
 Reading  
 RG1 2LU

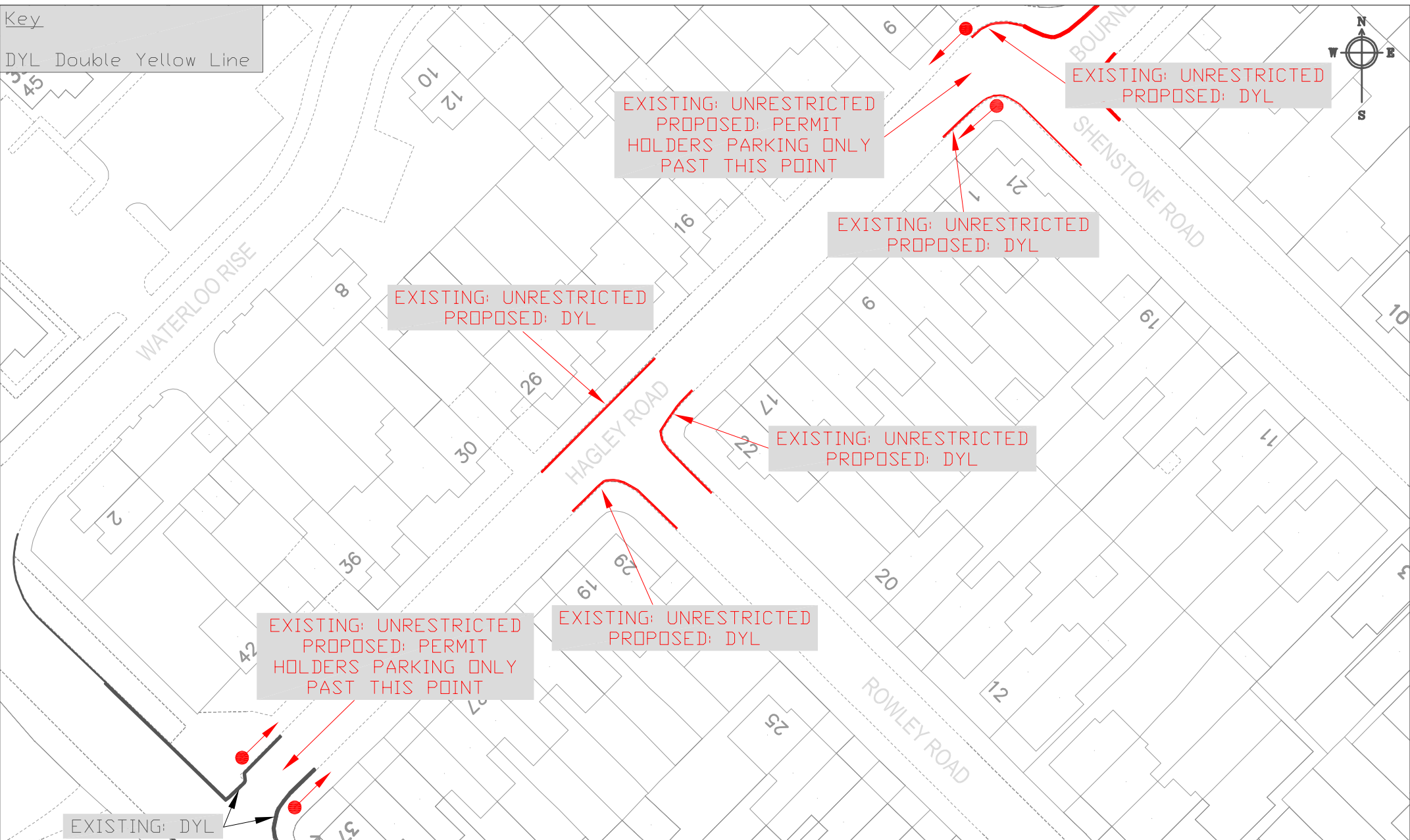
Project  
 KATEGROVE RESIDENT  
 PERMIT SCHEME

Drawing  
 ELGAR ROAD SOUTH 3 OF 3

Scale N.T.S	Drawn GM
Date NOV 20	Checked JT
	Approved JP

Drawing No.  
 NM\PRP SCMES\19 RP EXP SCME DEL\  
 19 KATEGRV\DWGS\DFT DWGS CLLRS\3

Key  
DYL Double Yellow Line



Crown copyright and database rights 2013 Ordnance Survey 100019672



Transport  
Civic Offices  
Reading  
RG1 2LU

Project  
KATESGROVE RESIDENT  
PERMIT SCHEME

Drawing  
HAGLEY ROAD

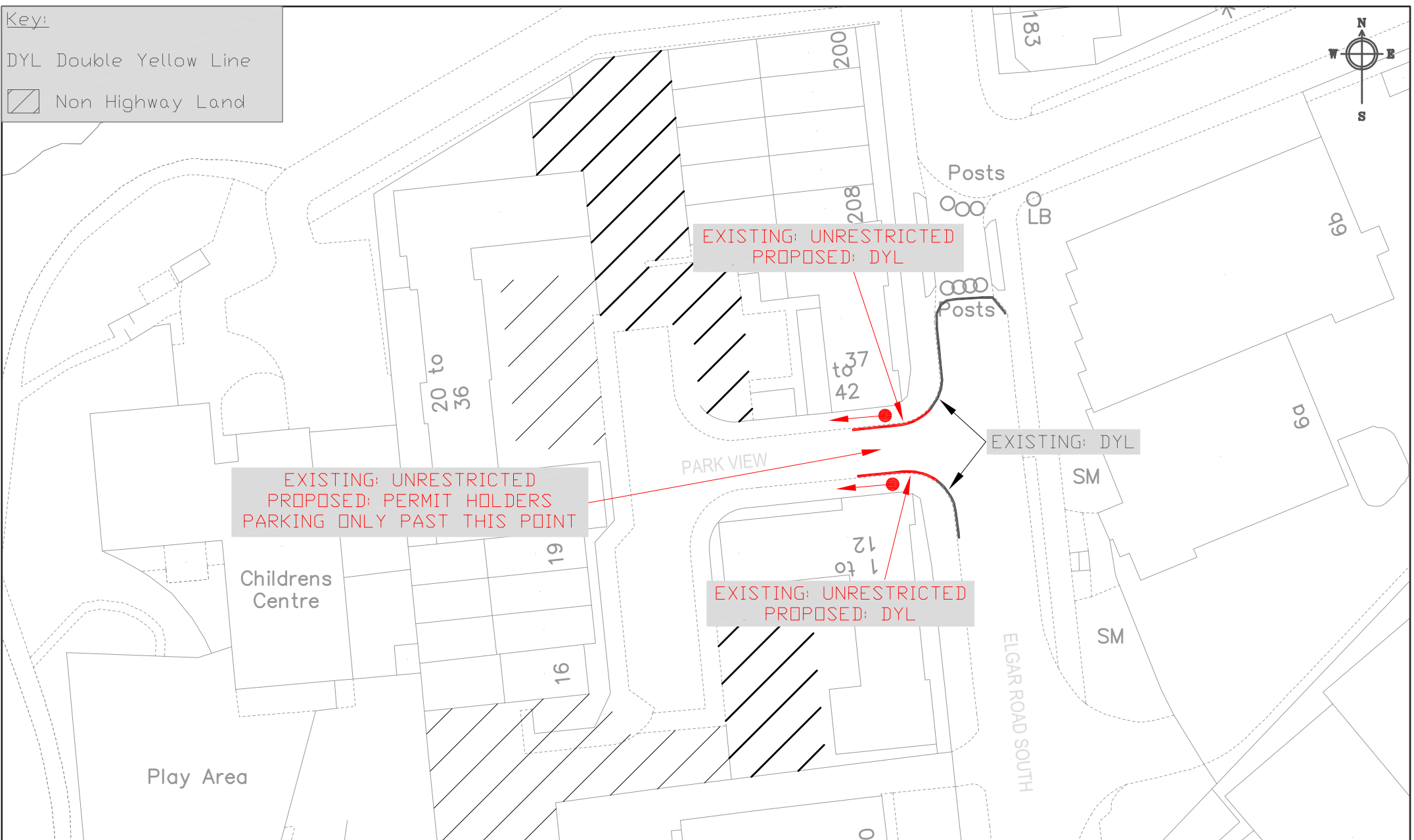
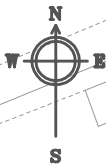
Scale  
N.T.S  
Date  
NOV 20

Drawn GM  
Checked JT  
Approved jp

Drawing No.  
NM\PARP SCMES\19 RP EXP SCMES DEL\19  
KATESGRV\DWGS\CAD\DRFT DWGS CLLRS



Key:  
 DYL Double Yellow Line  
 Non Highway Land



Crown copyright and database rights 2013 Ordnance Survey 100019672



Transport  
 Civic Offices  
 Reading  
 RG1 2LU

Project  
**KATESGROVE RESIDENT  
 PERMIT SCHEME**

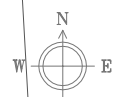
Scale <b>N.T.S</b>	Drawn <b>GM</b>
Date <b>NOV 20</b>	Checked <b>JT</b>
	Approved <b>JP</b>

Drawing  
**PARK VIEW**

Drawing No.  
**NM\PARP SCMES\19 RP EXP SCME DEL  
 \19 KATEGRV\DWGS\DFT DWGS CLLRS**

Key:

DYL - Double Yellow Lines



EXISTING: UNRESTRICTED  
PROPOSED: DYL

EXISTING: DYL

EXISTING: UNRESTRICTED  
PROPOSED: PERMIT HOLDERS PARKING  
ONLY PAST THIS POINT

EXISTING: UNRESTRICTED  
PROPOSED: DYL

EXISTING: DYL

Crown copyright and database rights 2013 Ordnance Survey 100019672



**Reading**  
Borough Council  
Working better with you

Transport  
Civic Offices  
Reading  
RG1 2LU

Project  
**KATESGROVE RESIDENT  
PERMIT SCHEME**

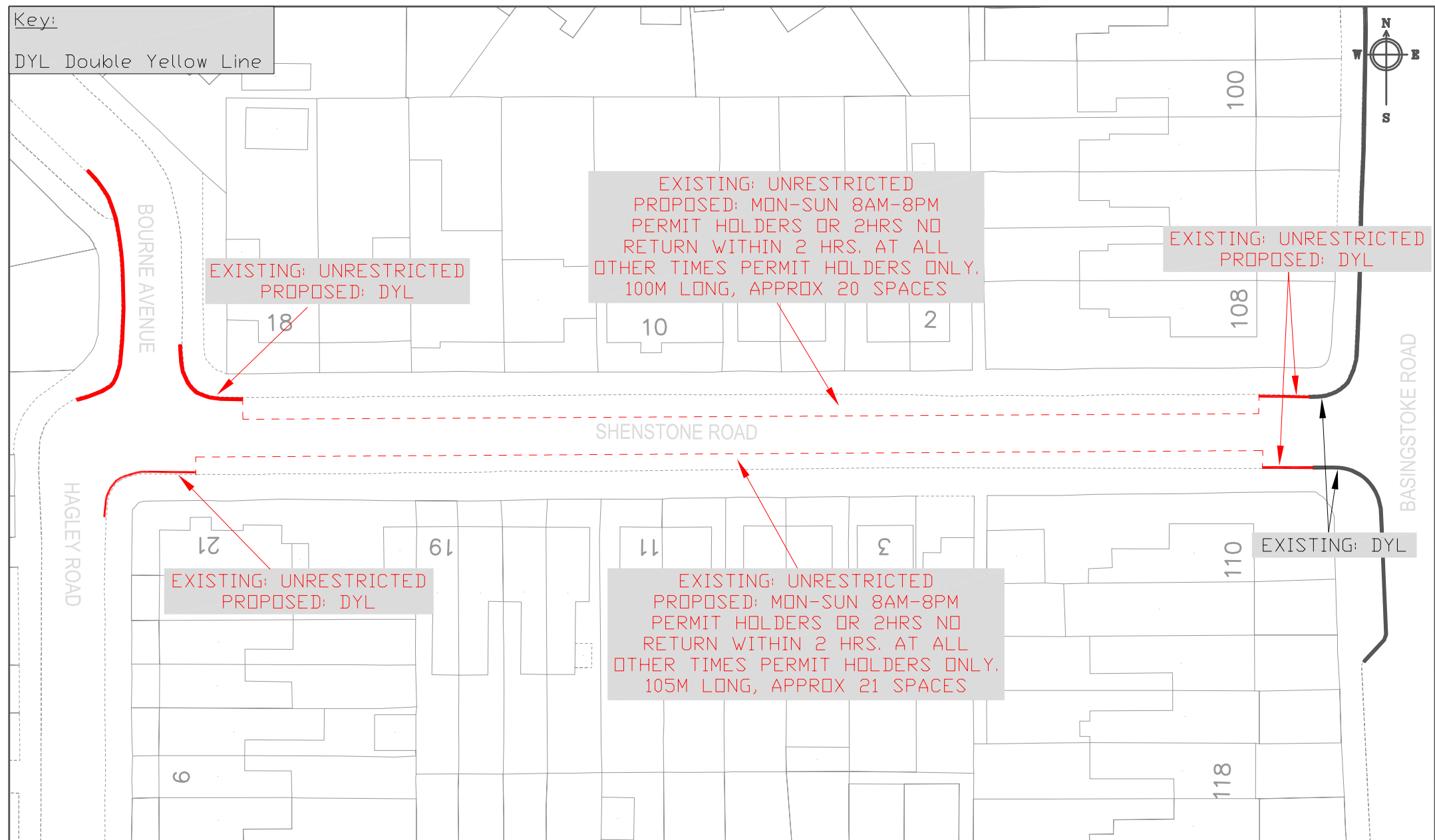
Scale  
**N.T.S**  
Date  
**NOV 20**

Drawn **GM**  
Checked **JT**  
Approved **JP**

Drawing  
**ROWLEY ROAD**

Drawing No.  
**NM\PRP SCMES\19 RP EXP SCME DELIVERY\19 KATESGRV\DWGS\CAD\DRFT DWGS CLLRS**

Key:  
DYL Double Yellow Line



Crown copyright and database rights 2013 Ordnance Survey 100019672



Transport  
Civic Offices  
Reading  
RG1 2LU



Project  
KATESGROVE RESIDENT  
PERMIT SCHEME

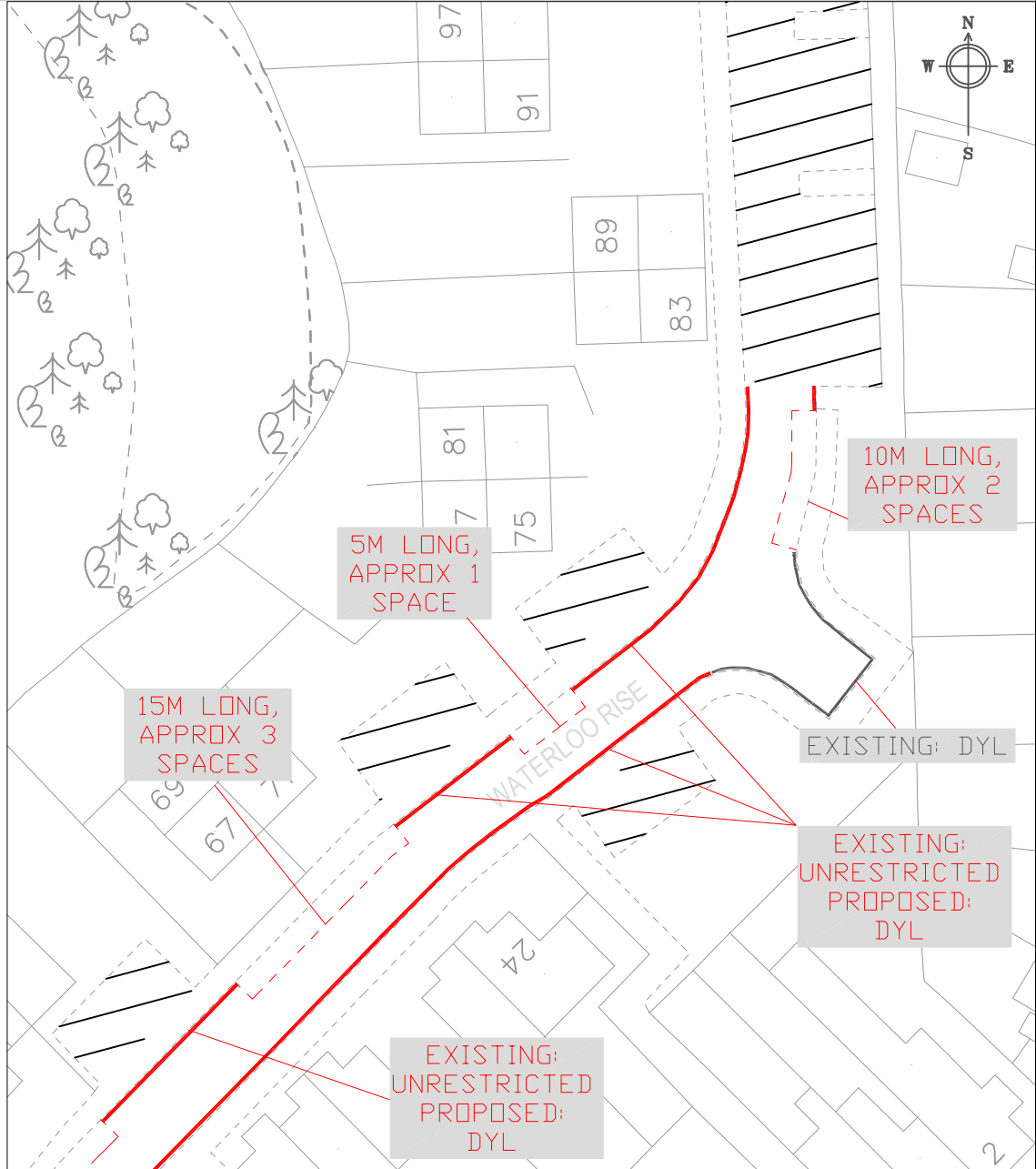
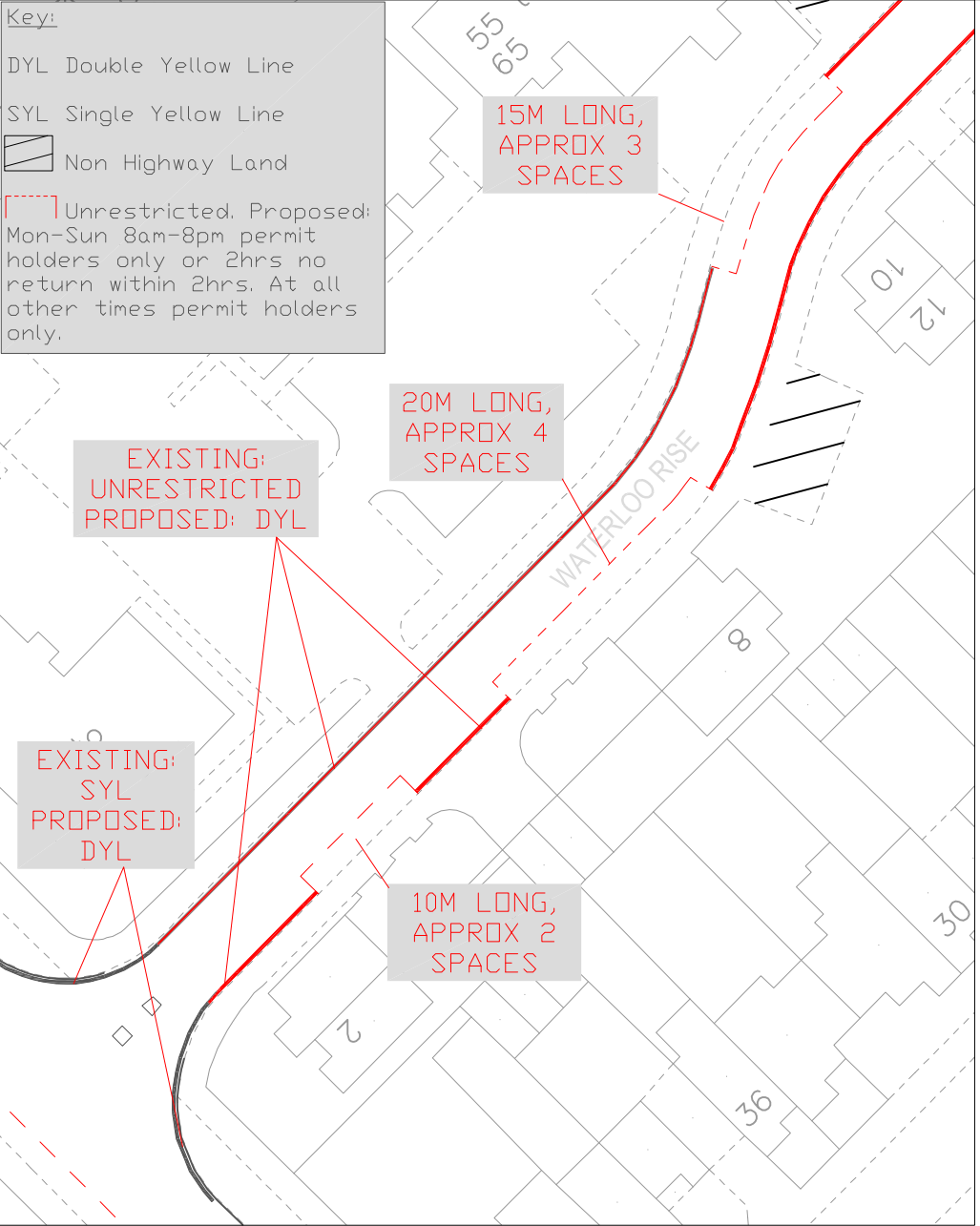
Drawing  
SHENSTONE ROAD

Scale  
N.T.S  
Date  
NOV 20

Drawn GM  
Checked JT  
Approved JP

Drawing No.  
NM\PARP SCMES\19 RP EXP SCME DEL\19  
KATESGRV\DWGS\CAD\DRFT DWGS CLLRS

Key:  
 DYL Double Yellow Line  
 SYL Single Yellow Line  
 Non Highway Land  
 Unrestricted. Proposed:  
 Mon-Sun 8am-8pm permit holders only or 2hrs no return within 2hrs. At all other times permit holders only.



Crown copyright and database rights 2013 Ordnance Survey 100019672



**Reading**  
 Borough Council  
 Working better with you

Transport  
 Civic Offices  
 Reading  
 RG1 2LU

Project  
 KATEGROVE RESIDENT  
 PERMIT SCHEME

Scale  
 N.T.S  
 Date  
 NOV 20  
 Drawn GM  
 Checked JT  
 Approved jp

Drawing  
 WATERLOO RISE

Drawing No.  
 NM\PARP SCMES\19 RP EXP SCME DEL\  
 19 KATEGROVE\DWGS\DTW DWS CLLRS

Key:

DYL Double Yellow Line

SYL Single Yellow Line

Non Highway Land

EXISTING: UNRESTRICTED  
PROPOSED: MON-SUN 8AM-8PM  
PERMIT HOLDERS OR 2HRS NO  
RETURN WITHIN 2HRS. AT ALL  
OTHER TIMES PERMIT HOLDERS  
ONLY. 50M LONG, APPROX 10 SPACES

EXISTING: UNRESTRICTED  
PROPOSED: MON-SUN 8AM-8PM  
PERMIT HOLDERS OR 2HRS NO  
RETURN WITHIN 2HRS. AT ALL  
OTHER TIMES PERMIT HOLDERS  
ONLY. 110M LONG, APPROX 22 SPACES

EXISTING: UNRESTRICTED  
PROPOSED: MON-SUN 8AM-8PM  
PERMIT HOLDERS OR 2HRS NO  
RETURN WITHIN 2HRS. AT ALL  
OTHER TIMES PERMIT HOLDERS  
ONLY. 25M LONG, APPROX 5 SPACES

EXISTING: DYL

EXISTING:  
PRIVATE  
PARKING

EXISTING: UNRESTRICTED  
PROPOSED: DYL

EXISTING: UNRESTRICTED  
PROPOSED: DYL

EXISTING: SYL NO PARKING  
MON-FRI 9AM-5PM  
PROPOSED: DYL

EXISTING: UNRESTRICTED  
PROPOSED: MON-SUN 8AM-8PM  
PERMIT HOLDERS OR 2HRS NO  
RETURN WITHIN 2HRS. AT ALL  
OTHER TIMES PERMIT HOLDERS  
ONLY. 66M LONG, APPROX 13 SPACES

EXISTING: DYL

Crown copyright and database rights 2013 Ordnance Survey 100019672



**Reading**  
Borough Council  
Working better with you

Transport  
Civic Offices  
Reading  
RG1 2LU

Project  
KATESGROVE RESIDENT  
PERMIT SCHEME

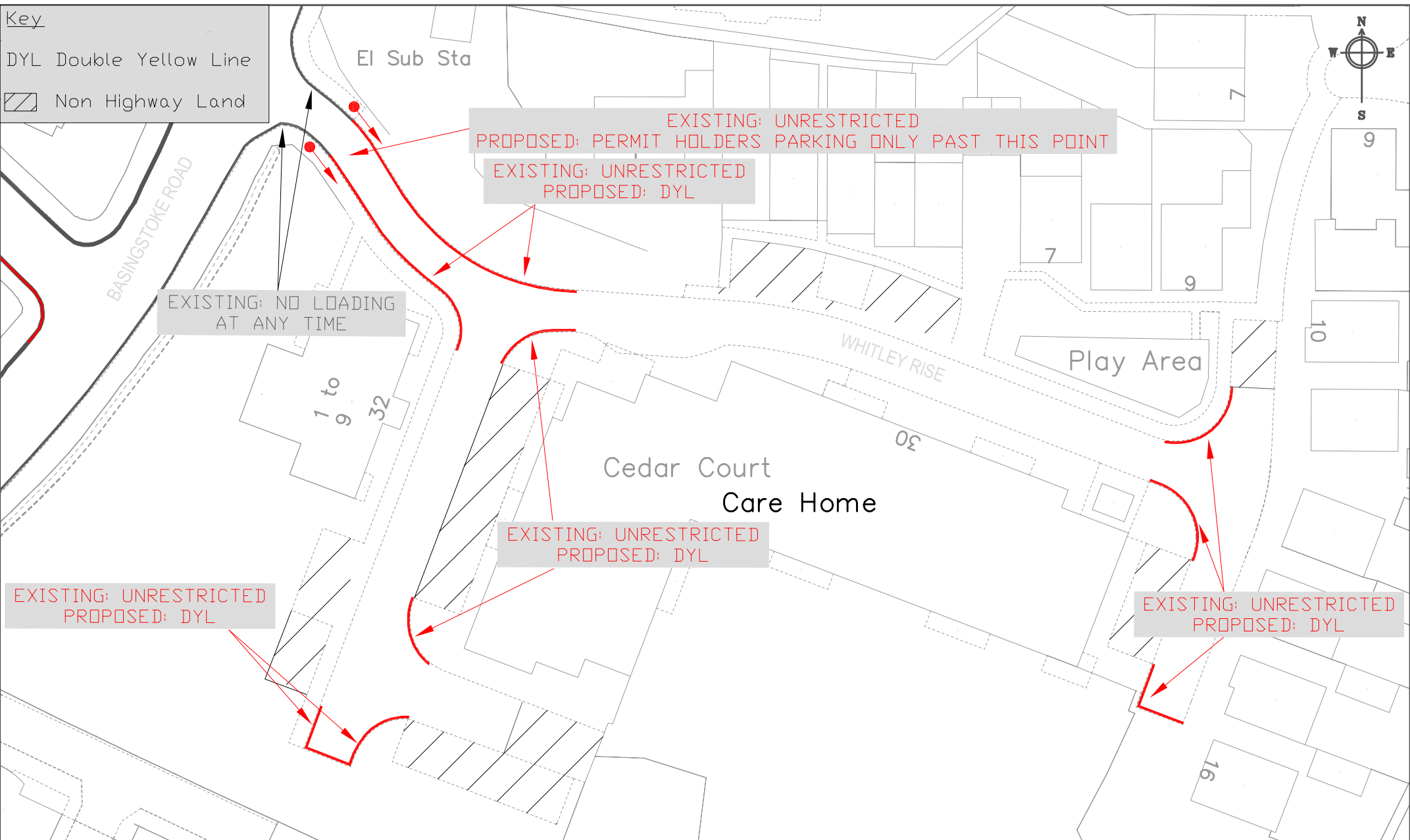
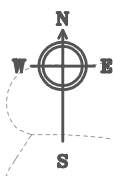
Scale  
N.T.S  
Date  
NOV 20

Drawn GM  
Checked JT  
Approved JP

Drawing  
WATERLOO ROAD

Drawing No.  
NM\PRP SCMES\19 RP EXP SCME DEL  
\19 KATEGRV\DWGS\DFT DWGS CLLRS

Key  
 DYL Double Yellow Line  
 Non Highway Land



Crown copyright and database rights 2013 Ordnance Survey 100019672



Transport  
 Civic Offices  
 Reading  
 RG1 2LU

Project  
 KATESGROVE RESIDENT  
 PERMIT SCHEME

Scale N.T.S	Drawn GM
Date NOV 20	Checked JT
	Approved jp

Drawing  
 WHITLEY RISE

Drawing No.  
 NM\RP SCMES\19 RP EXP SCMES DEL\19  
 KATEGRV\DWGS\CAD\DRFT DWGS CLLRS\